

The Municipality of
Powassan

Resolution no. 2014- 83

Date: February 18, 2014

Moved by

Seconded by

That By-law 2014-03, being a By-Law to Assume a Portion of the Road Allowance between Concession 8 and 9 (South Himsworth), now in the Municipality of Powassan (Locally Known as Tower Road) together with Certain Lands as a Highway for Public Use,

READ a **FIRST** and **SECOND** time on February 4, 2014, to be **READ** a **THIRD** time and adopted as such at the Council meeting of February 18, 2014.

Carried

Defeated

Deferred

Lost

Mayor

Recorded Vote: Requested by

Name	Yeas	Nays	Name	Yeas	Nays
Councillor Nancy Barner			Councillor Roger Glabb		
Councillor Dave Britton			Councillor Todd White		
Councillor Steven Eide			Mayor Peter McIsaac		
Councillor Gerry Giesler					

AGENDA ITEM NO. 10

DATE: February 18/14

THE CORPORATION OF THE MUNICIPALITY OF POWASSAN

BY-LAW NO. 2014-03

Being a By-Law to Assume a Portion of the Road Allowance between Concession 8 and 9 (South Himsworth), now in the Municipality of Powassan (Locally Known as Tower Road) together with Certain Lands as a Highway for Public Use

WHEREAS Section 31 (2) of the Municipal Act, 2001, S.O. 2001 c.25 as amended, requires a municipality by By-law to establish a highway for public use;

AND WHEREAS a portion of Tower Road, being part of an original road allowance between Concession 8 and 9, together with certain lands has been improved to municipal standards as confirmed by the Municipal Engineer;


AND WHEREAS Parts 1, 2, 3 and 4 of Reference Plan 42R-20103 have been transferred to the Municipality given that they form part of the improved public road;

AND WHEREAS Council deems it necessary to assume Parts 1, 2, 3 and 4 together with a portion of Tower Line for public use and to be dedicated as a public highway.


NOW THEREFORE the Council of the Corporation of the Municipality of Powassan hereby enacts as follows:

1. **THAT** the lands hereinafter described and identified on Schedules "A" and "B" attached hereto be assumed for public use and dedicated as highways in the Municipality of Powassan:
 - a) The Portion of the Original Township Road Allowance between Concession 8 and 9 (South Himsworth), known locally as Tower Line as identified on Schedule "A"; and,
 - b) Parts 1, 2, 3, and 4 of Reference Plan 42R-20103, attached as Schedule "B".
2. **THAT** Parts 1, 2, 3 and 4 of Reference Plan 42R-20103 be merged with Tower Line (PIN 52208-0536) pursuant to Section 31 (6) of the Municipal Act, 2001, S.O. 2001 c. 25;
3. **THAT** this By-law shall come into full force and effect on the date of final passage hereof at which time all By-laws and/or resolutions that are inconsistent with the provisions of this By-law and the same are hereby repealed or rescinded insofar as it is necessary to give effect to the provisions of this By-law.

READ a FIRST time and considered read a SECOND time on February 4, 2014.
To be Read a THIRD time and adopted as such at the Council meeting of February 18,
2014.

A stylized, handwritten signature in black ink, consisting of a large 'Q' followed by 'M' and 'L'.

Mayor


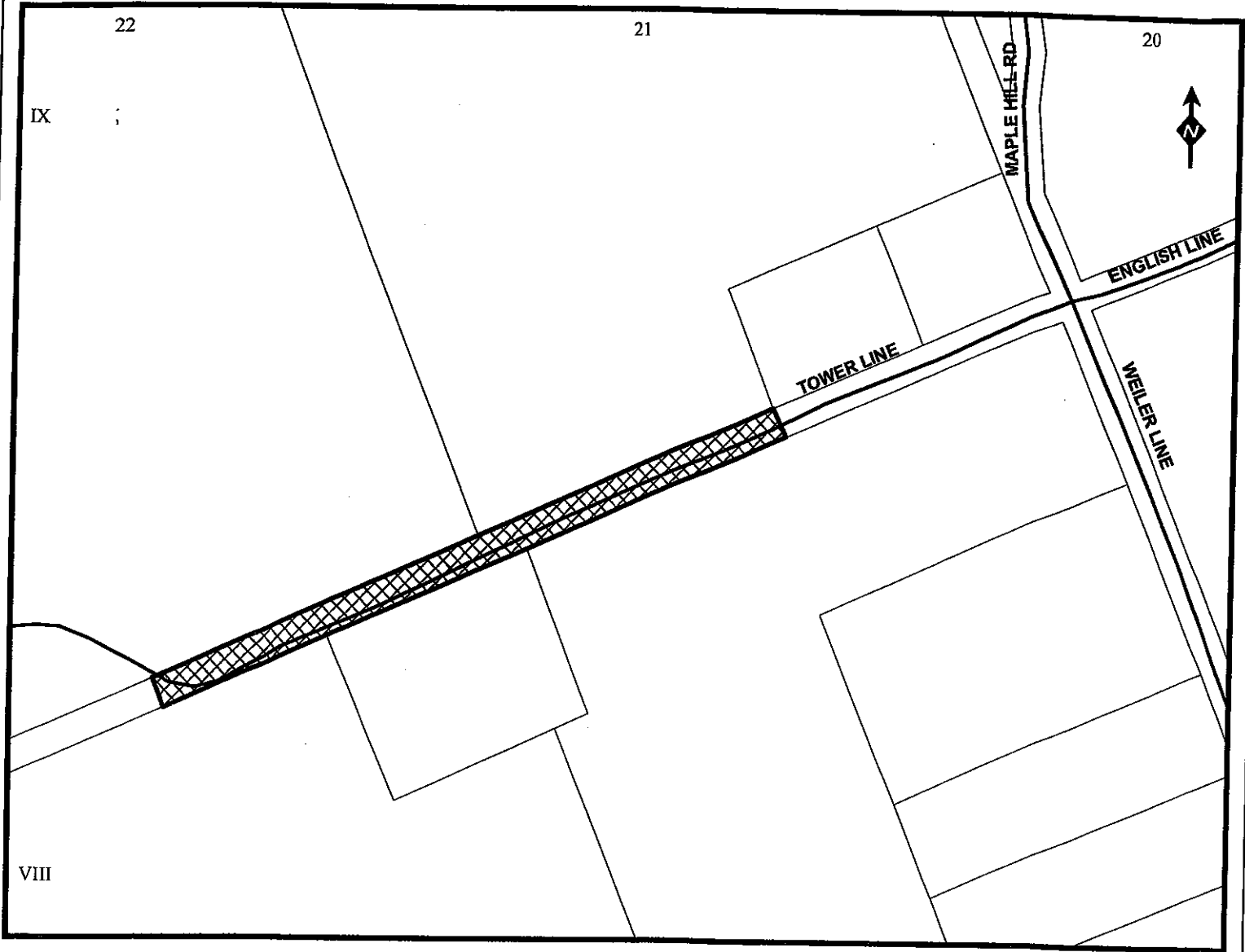
A handwritten signature in black ink that reads 'Maureen Lang'.

Clerk

SCHEDULE 'A'

By-Law 2014-03

Portion of Tower Line to be Assumed as a Highway for Public Use Municipality of Powassan



Portion of Tower Line to be Assumed as a Highway for Public Use.